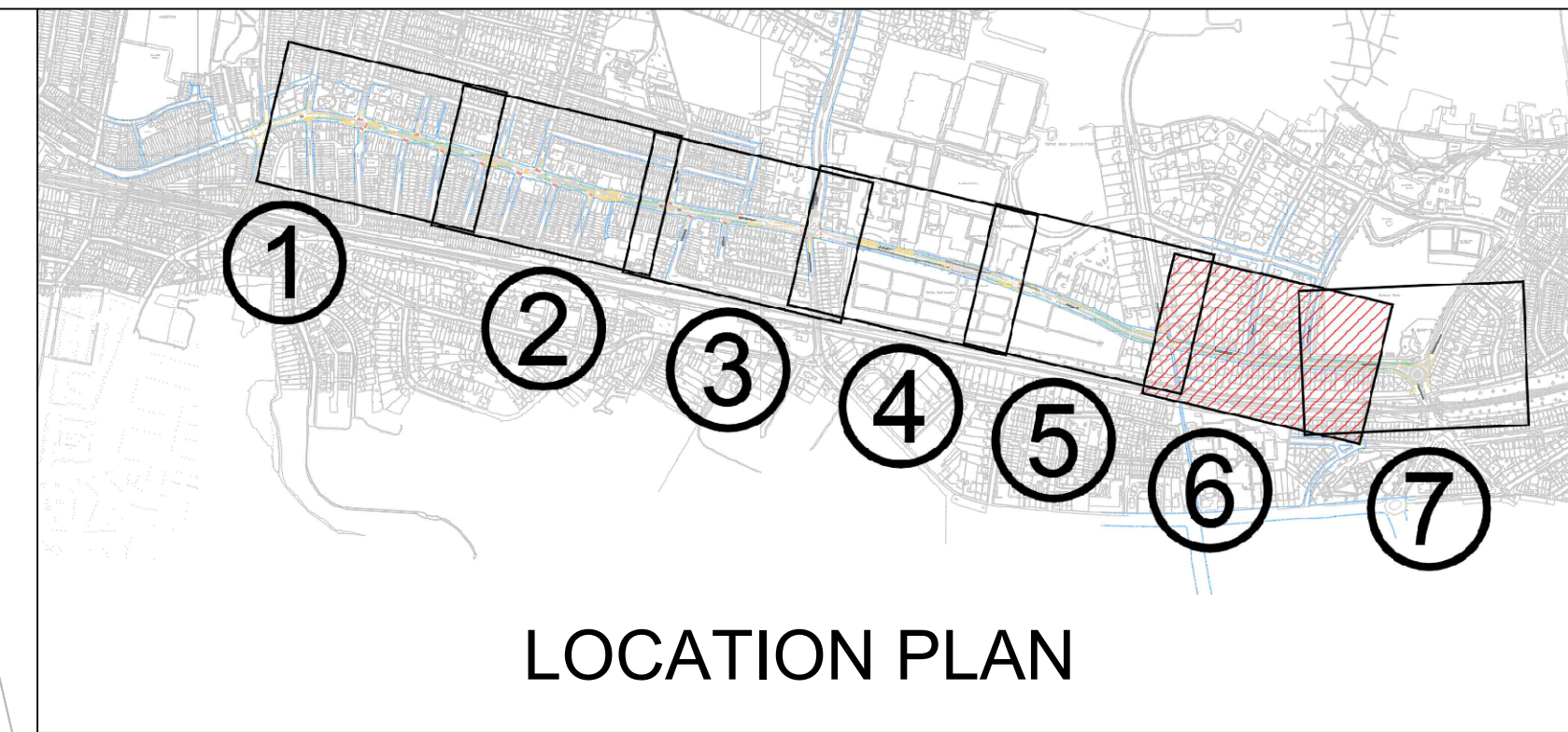
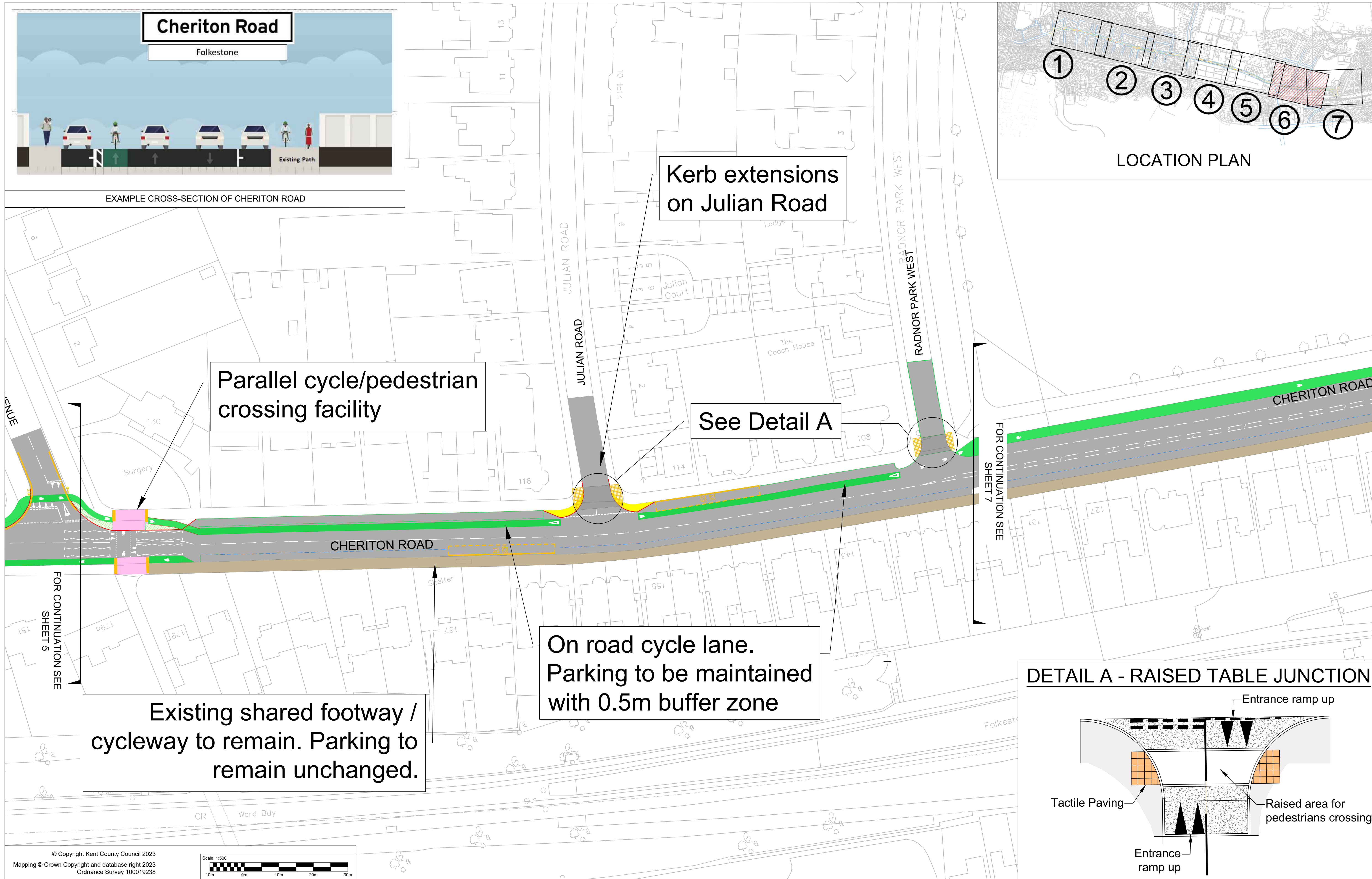


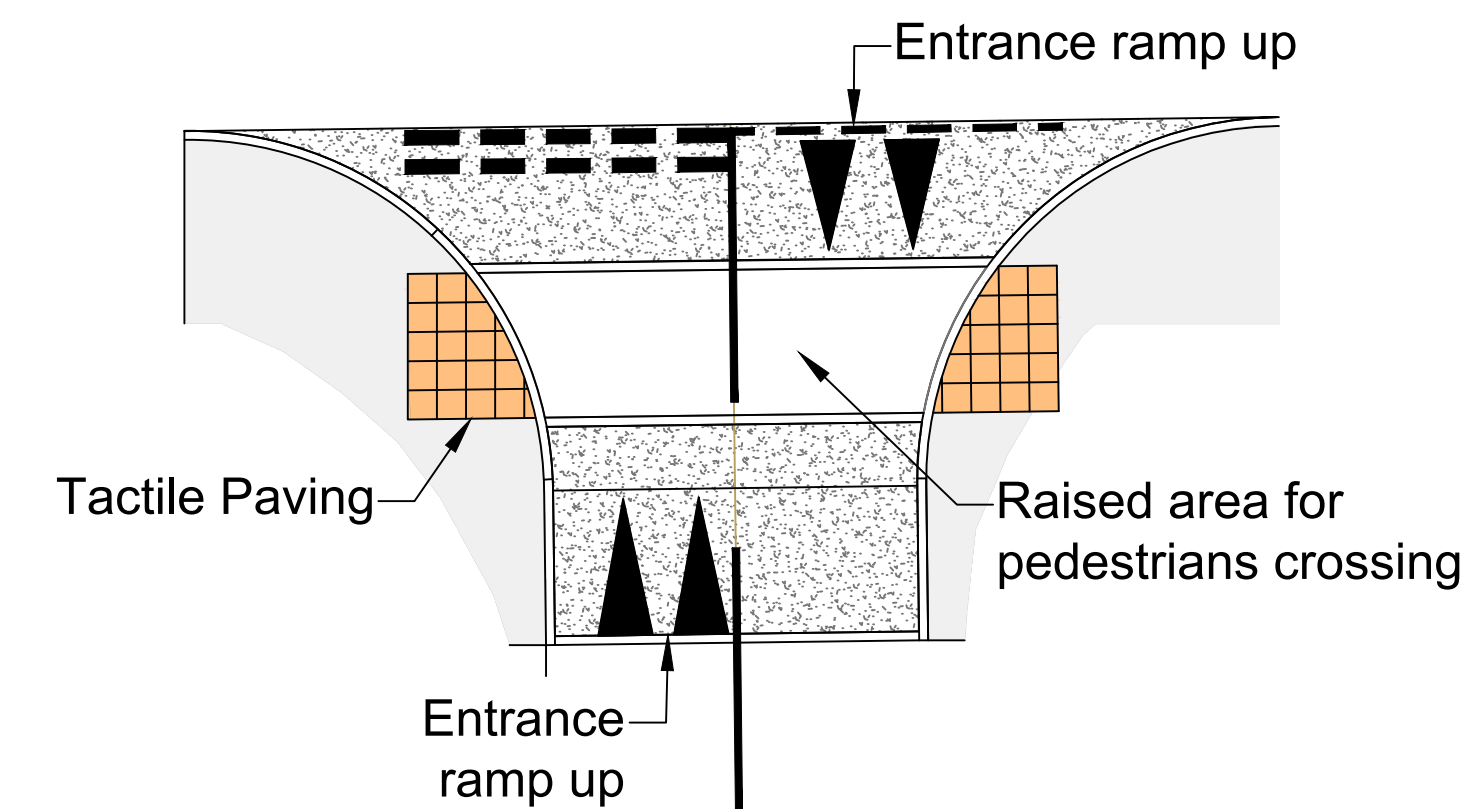
EXAMPLE CROSS-SECTION OF CHERITON ROAD



LOCATION PLAN



DETAIL A - RAISED TABLE JUNCTION



© Copyright Kent County Council 2023  
 Mapping © Crown Copyright and database right 2023  
 Ordnance Survey 100019238

Scale 1:500  
 0m 10m 20m 30m

ACTIVE TRAVEL IMPROVEMENTS - CHERITON TO FOLKESTONE CENTRAL RAILWAY STATION  
 CONSULTATION SCHEME LAYOUT – SHEET 6 (CORNWALLIS AVE – RADNOR PARK)

